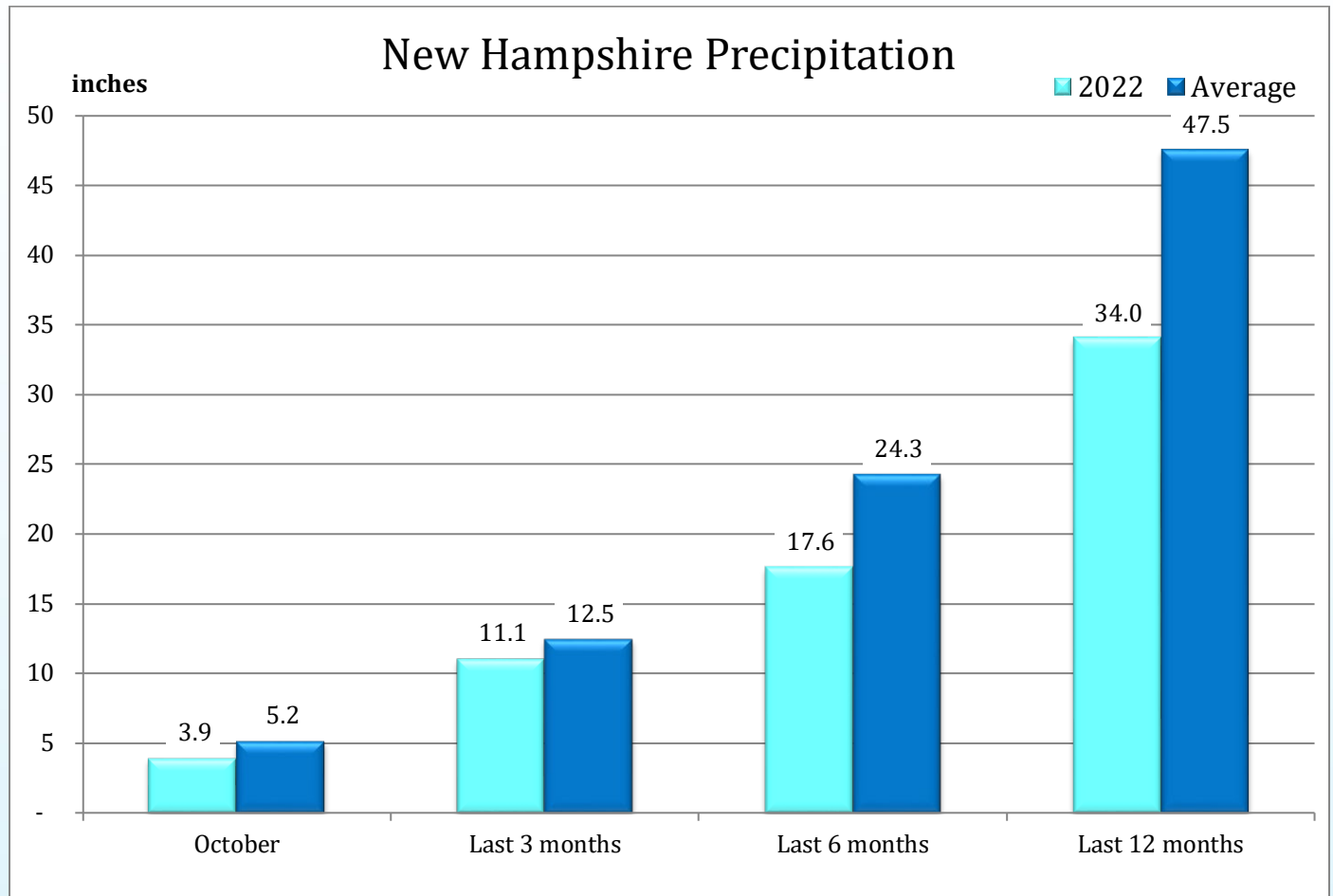


# Water Supply Update

*Serving the Communities of Hampton, North Hampton, Rye & Stratham*

## Weather Trends/Outlook

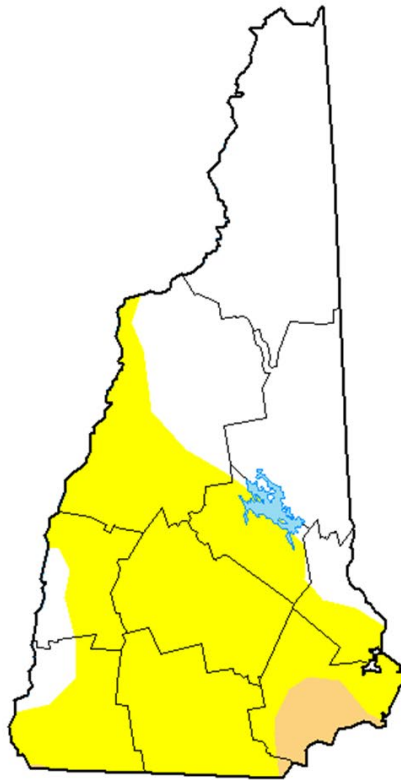
Precipitation totaled 3.9 inches in October. This is less than the long-term average of 5.2 inches, and lower than average precipitation levels persist over the last year. The U.S. Drought Monitor map continues to show an improvement to abnormally dry conditions across the New Hampshire seacoast.











# U.S. Drought Monitor New Hampshire

**October 25, 2022**  
(Released Thursday, Oct. 27, 2022)  
Valid 8 a.m. EDT



**Intensity:**

-  None
-  D0 Abnormally Dry
-  D1 Moderate Drought
-  D2 Severe Drought
-  D3 Extreme Drought
-  D4 Exceptional Drought

*The Drought Monitor focuses on broad-scale conditions. Local conditions may vary. For more information on the Drought Monitor, go to <http://droughtmonitor.unl.edu/About.aspx>*

**Author:**

Adam Hartman  
NOAA/NWS/NCEP/CPC



**[droughtmonitor.unl.edu](http://droughtmonitor.unl.edu)**